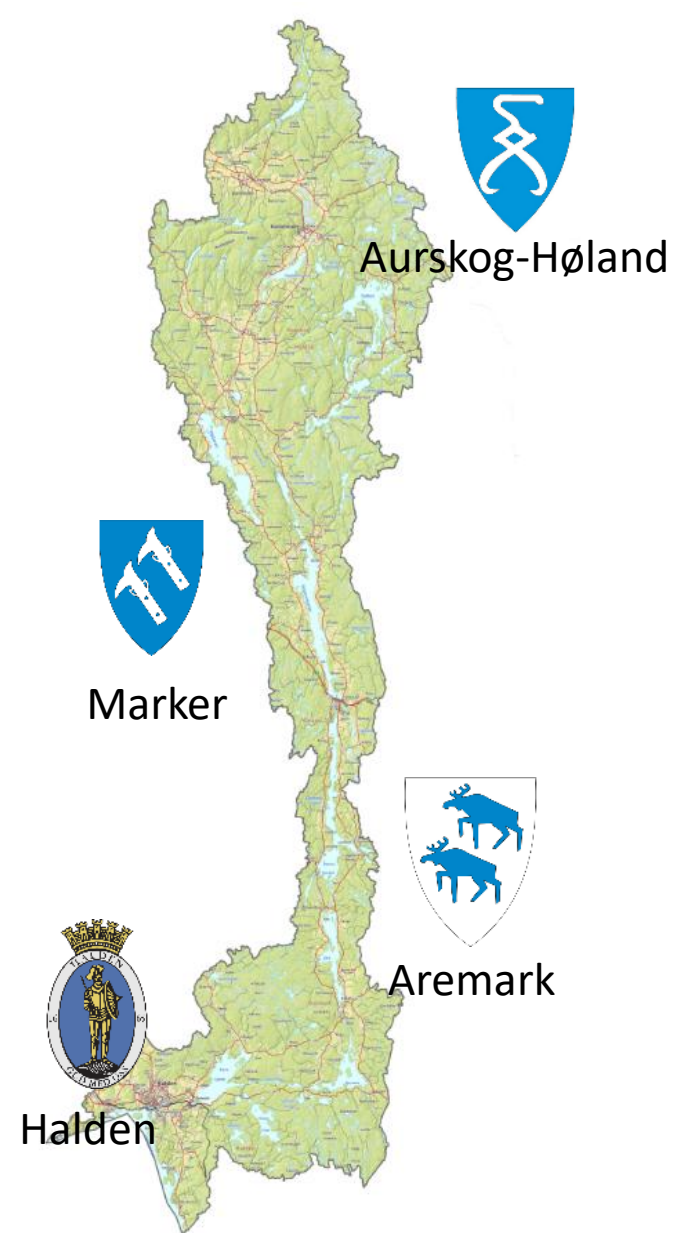





# **Hvordan prosjektmidler bidrar til ekstra ressurser i lokal vannforvaltning**




- Under marin grense
  - Naturlig næringsrikt
  - Lav hastighet
- 15 mil langt – 6 mil med innsjø
  - 1588 km<sup>2</sup>
  - Kilde 285 moh til utløp i Iddefjorden
- 8-12% med landbruksareal
  - 200 000 daa fulldyrket areal
  - Hovedsakelig korn
  - 65-85% skogsareal
- 4000 boliger uten godkjent rensing i 2008




Lars Kristian Selbekk



Aurskog-Høland  
kommune



Marker kommune



Aremark kommune



Halden kommune



Istidskrepseren Ørjan

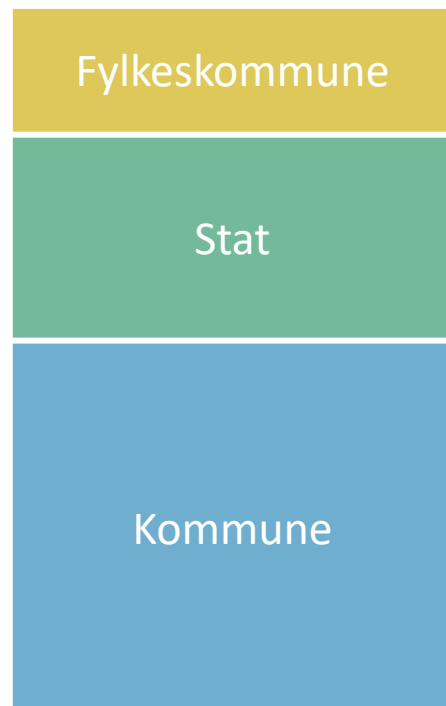


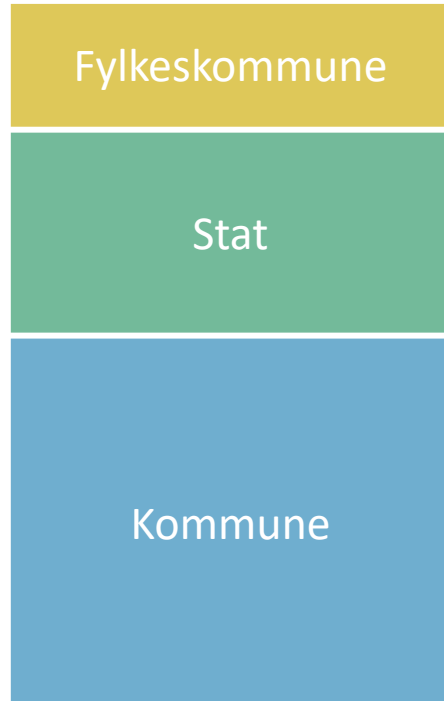
Adrian Røed Østby

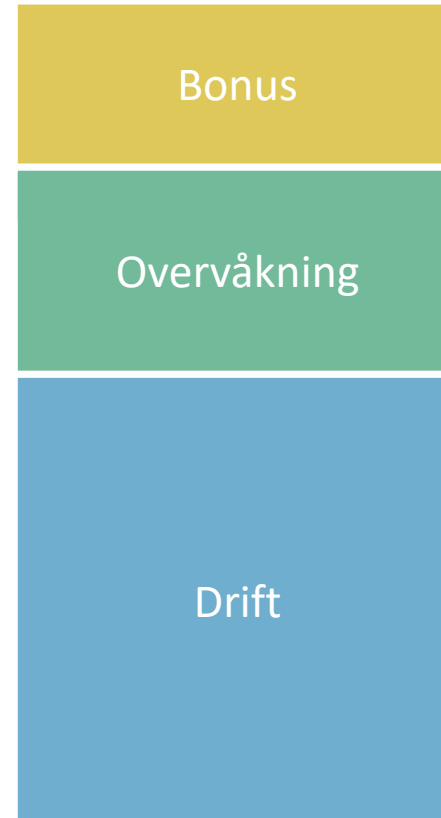



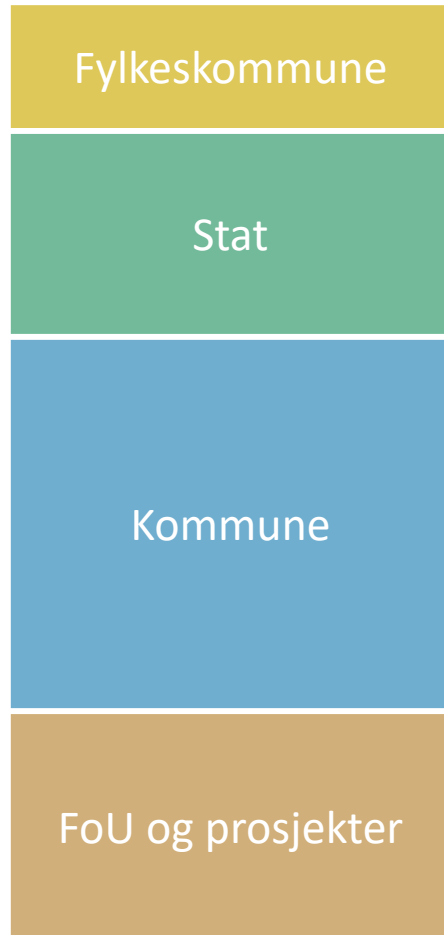
***Æ ælske teskudd!***

***Æ ælske prosjekter!***

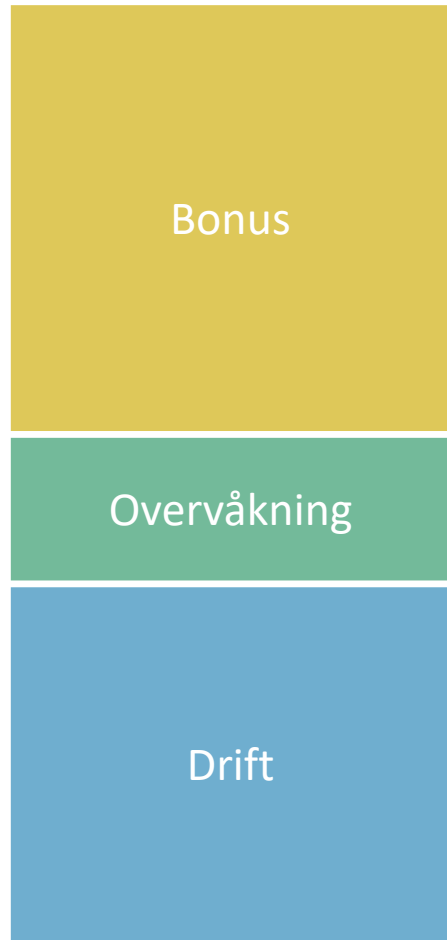
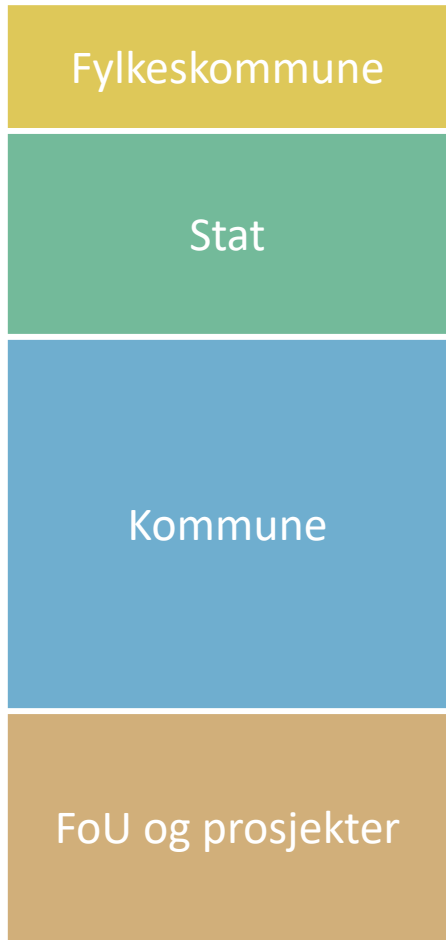








FoU og prosjekter



## **Tiltakskoordinator for vannmiljøtiltak i jordbruket og rådgiver innen jordhelse**

- 50% i vannområdet med prosjekter og FoU
  - I stedet for innkjøp av eksterne tjenester
- 50% i jordhelseprosjektet fra andre tilskuddsmidler
- Prøver kombinere med prosjekter som omhandler begge tema



# Premiss

- Gode samarbeidspartnere
- Rause medlemskommuner
- Tillit i vertskommunen
  
- Lappeteppe av prosjekter som må koordineres og føres
- Fordel å like prosjektarbeid






# Osloregionens europakontor

- Hospitantopphold
- Forberedt materialer og kalender i forkant
- Støtte fra Østfold Fylkeskommune

	6	7	8	9	10
LUKE 41	11:30 Fra innsjø til hav – kan nitrogenen håndteres bedre i vannforvaltningen? ; teams	09:00 Rent vann, klar tale! Presentasjon av kommunikasjonsplan for VA- investeringer; Microsoft Teams-møte; Bislingen, Maria Ystrøm 13:00 Soil health - Norwegian visit ; Willem de Croylaan 48, 3001 Heverlee; Lars Selbekk	13:30 Meeting Boerenbond and Norway ; Hoofdkantoor Leuven, Dieststevest 40, 3000 Leuven; Fien Vandekerchove 16:00 Solabbor	09:00 Nitrogenkurs - Jordarbeiding ; Microsoft Teams-møte; Lars Selbekk 11:00 Open Rivers-programme - Fosser ; Microsoft Teams-møte; Lars Selbekk 12:00 Våtmarkssamling; Microsoft Teams-møte; Lars Selbekk	09:00 Solveig og Ingvar 10:00 ERRIN Coffee; Rue du Luxembourg 3 (8th floor), Brussels,
LUKE 42	09:00 Open Rivers-programme - Fosser ; Microsoft Teams-møte; Marian Haugland 11:15 ERRIN - scoreboard 14:00 Regionor, Norway House	08:30 Bioeconomy - Agriculture and forestry; L42 Business Center 14:00 Grand Hall 2 - Brussels square; Square Brussels , Exhibition area, Gr...	09:30 Soil, carbon, action: Supporting farmers towards a sustainable agricu... 11:30 Participatory Lab: Empowering Communities Through Inclusive Ren... 14:30 Participatory lab – pooling ideas: water resilience challenge me...	09:00 Territorial Resilience in Times o... 10:00 Pre-Bioeconomy Regions Sum... 11:00 SpongeScapes Webinar - Evalu... 13:30 Robertbestilling? 18:30 Egalité After-Work Drinks & B...	Deadline - Presentation 09:00 Arbeidsmøte - muligheten for etablering av fordrøringsbassenger ; Microsoft Teams-møte; Erik Skauen 10:30 Nitrogenkurs - Andre kilder; Microsoft Teams-møte; Lars Selbekk
LUKE 43	12:00 Digitalt møte- nasjonalt samarbeid for fritt rennende elver M4N; Microsoft Teams Meeting; Line Johanne Barkved 12:30 Avissak avløpsfilm IØ; Samme sted som vi filmet? Der Skiptvetveien krysser Indre Ringvei i Askim; Kristian Moseby	09:30 ERRIN's Circular Economy event: opportunities and challenges for members ; Rue de Treves, 59, Brussels 14:00 Møte Haldenvassdraget og KS ; KS sitt kontor; Lars Selbekk	09:30 Meeting - M4N; Rue du Luxem... 10:30 Visit Commission of regions; R... 12:00 Forskningssamtalen 2025: Kam... 12:00 Halden river basin sub-district ...	09:00 Bioeconomy Regions Summit 2025; Representation of North Rhine-Westphalia to EU venue, Brus... 09:00 Bioeconomy Regions Summit 2025 In-person Event; Rue Montoyer... 18:00 AfterWork med ORE	08:00 Intro møte RSD - Haldenvassdraget, NMBU, Salmx + ... 11:30 Lina - Lars ; Microsoft Teams Meeting; Lina Strandvåg Nagell 14:30 ORE og vannområdet ; Microsoft Teams Meeting; Lars Selbekk





**Riparian zone restoration**  
A goal of planting 150 trees in the riparian zones on the project still.

**Peatland**

Restoration of degraded peatlands with different level interest conflict Peatlands have historically been seen as low value areas or also named in Norwegian "waterclock" or water saturated land previously. Still there was good money in larger extraction sites for peat for fuel or soil components. Others where just ditched to draw the water out and increase log productivity. Extraction of peat and ditching of peat bogs have many negative effects, in particular on carbon emissions, carbon sequestration, hydrology and biodiversity. There are only remnants of intact peat bogs in Southeastern Norway. It is a goal to work together with landowners and the peat industry to stop peat extraction and restore these bogs.



**Intermunicipal strategy for biodiversity**

Four municipalities started in 2022 a joint effort to look into working across municipal borders to better protect and improve biodiversity and natural habitats on a wider scale, then only locally. The idea behind is to create dependency and more cooperation on preservation and restoration of nature and having the municipalities push each other forward. An annual trophy will be handed out to the municipality with the best measure or that is clearly in the lead. In 2025 three out of four adopted the strategy.

**Soil and water**

The EU Soil Observatory (EUSO), using 18 indicators from the Soil Health Dashboard (SHD), found that 60-70% of soils in the European Union (EU) are currently unhealthy, primarily due to unsustainable management practices. At the same time soil, nutrients and pesticides end up in the rivers and lakes all over the continent. Can measures within agriculture and forestry in combination effectively preserve soil health and improve water quality, and secure both food production and sustainability both on land and in water for the future?



**Bættfald County Municipality**

Bættfald County Municipality serves as the regional administrative authority for the Bættfald region, located in southeastern Norway near the Swedish border. The county municipality is responsible for tasks that require strategic coordination across municipal boundaries and plays a key role in regional planning and development.


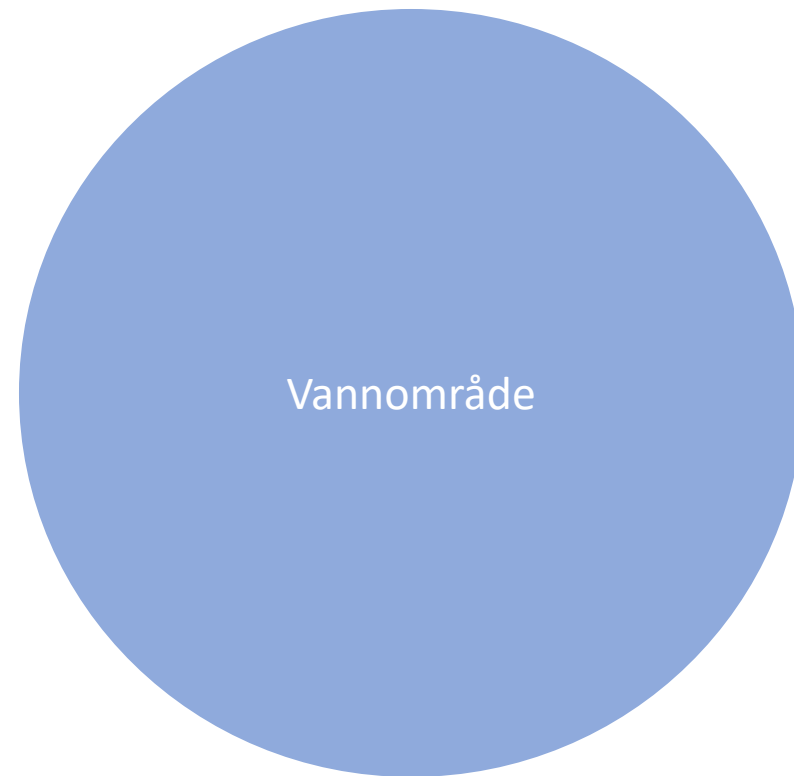
# Aktiv deltagelse i Europa

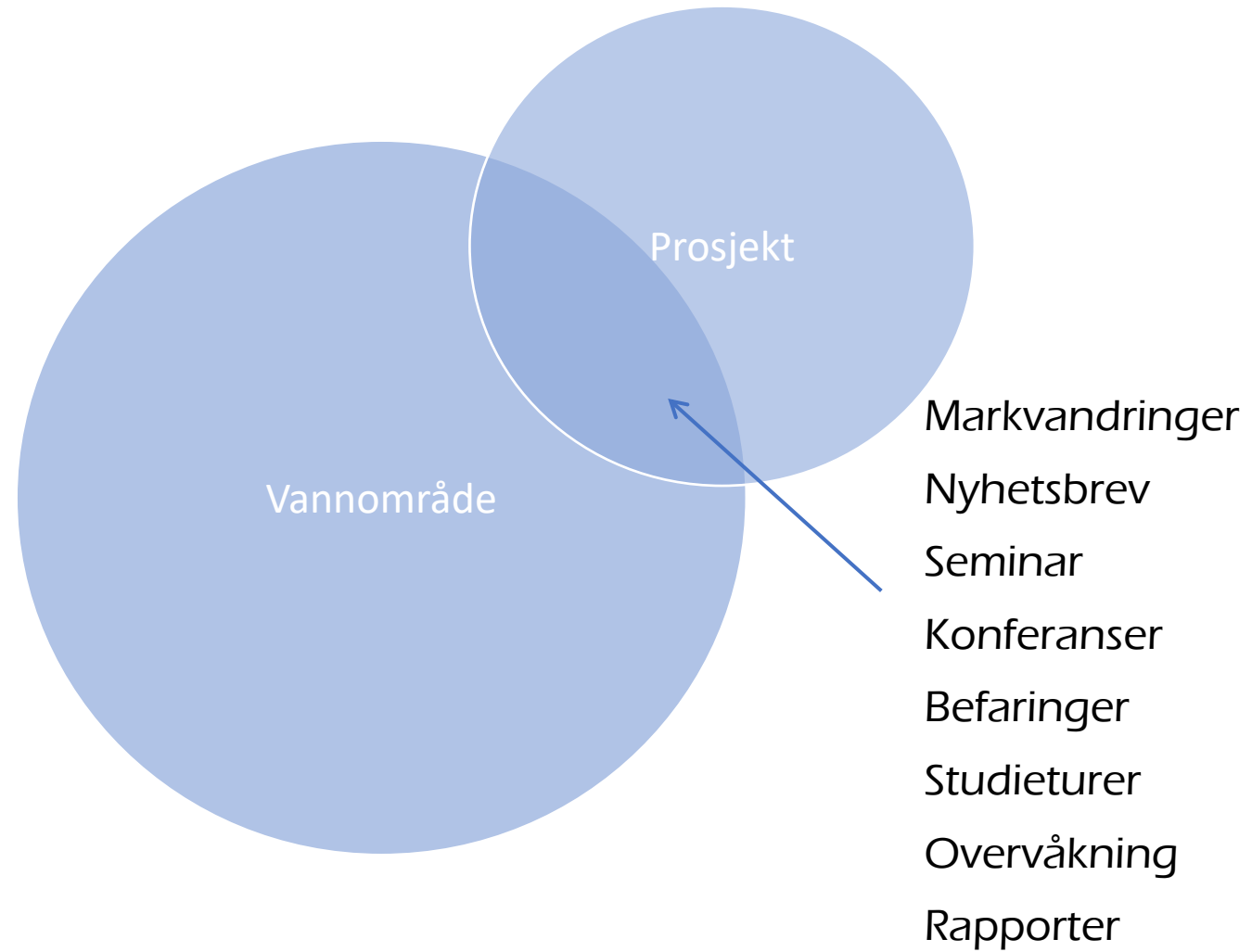
- Tema å knytte vannforvaltningen til
  - Regional utvikling
  - Vann-robusthet
  - Matproduksjon
  - Bioøkonomi
  - Sirkulærøkonomi
  - Involvering av frivillige
  - Barn, unge og miljø

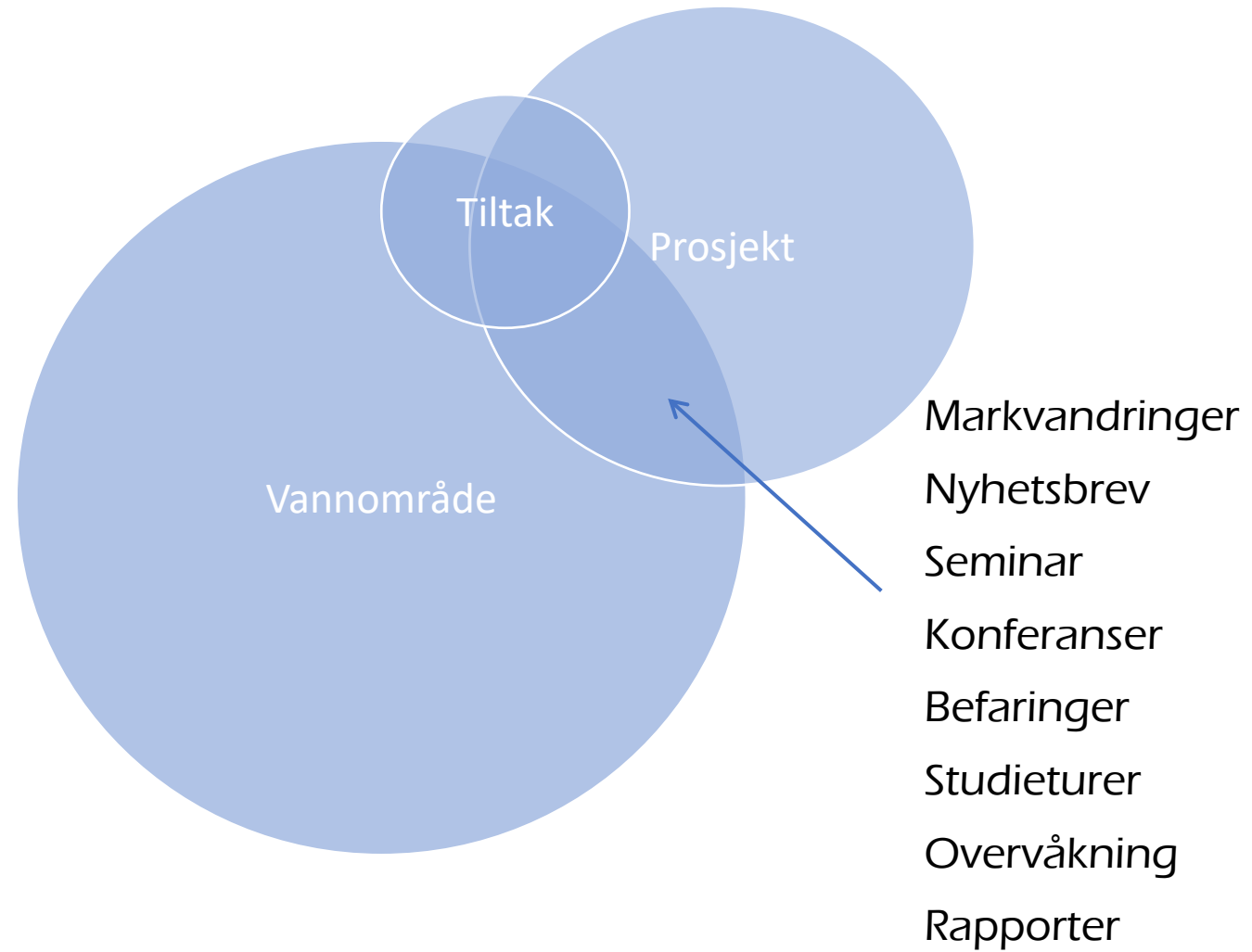


# Horisont Europa, Forskningsråd, strømidler

- Tidlig med i prosessen for å sette behov for dekning av deltagelse
- Krav om prosentandel til ikke-forskningsdeltagere i noen tilfeller
- Rette prosjektet mot forvaltningsbehov og budsjettet mot tiltak, dokumentasjon og det vi trenger
- Dekker ofte lønn og personalutgifter + 25% overhead i noen tilfeller







***Æ ælske teskudd!***

***Æ ælske fortgang mot GØT!***



Haldenvassdraget  
vannområde

